

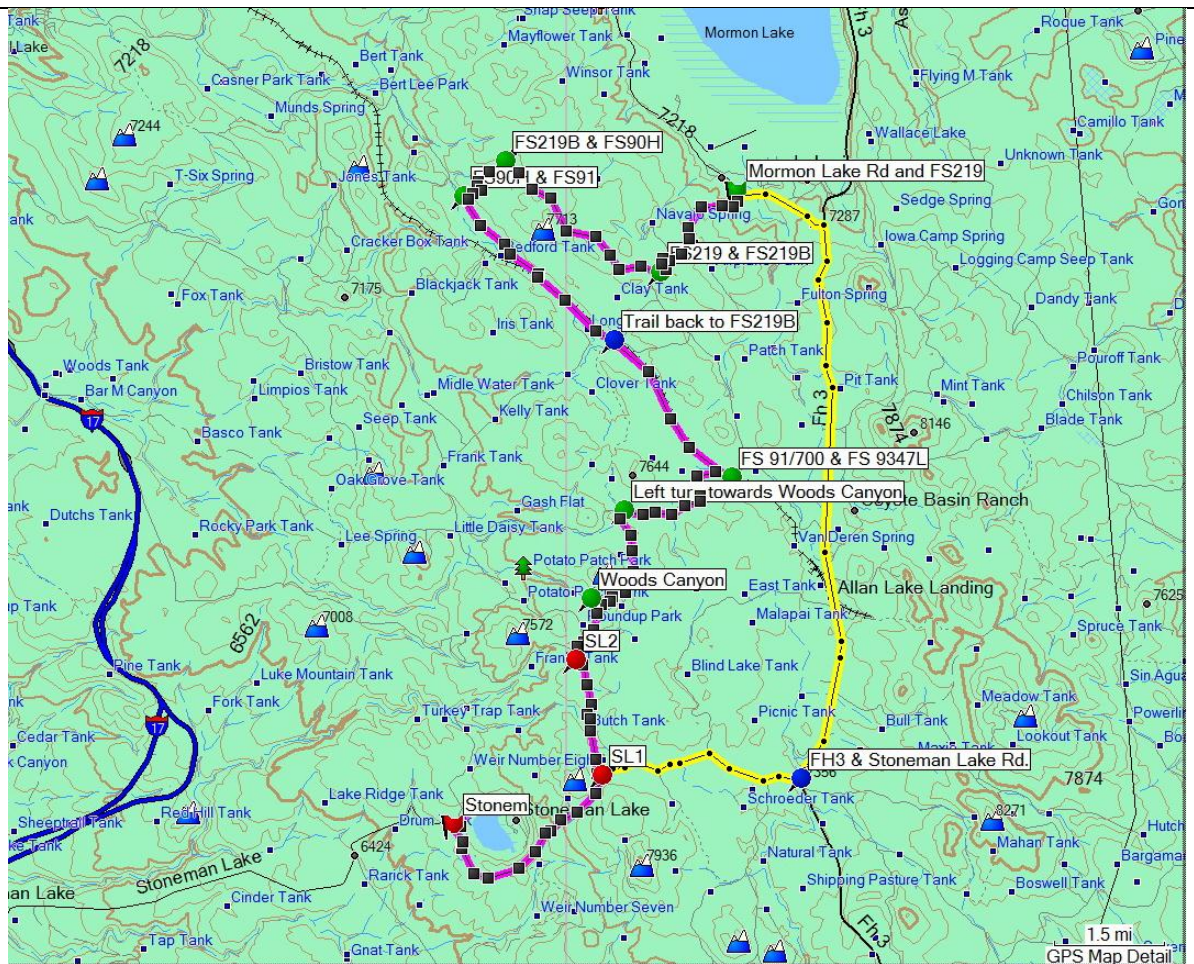
Stoneman Lake

This run is challenging at times, especially between waypoint markers "SL2" and "SL1". This section of the trail is very rocky, but passable on a loaded R100GS. As I recall there were even some times when the track was tricky to find.

The section of trail near Woods Canyon is very pleasant. When we rode the route in April, we even found some patches of snow to "play" in. Statements that begin with, "I dare you", should be ignored!

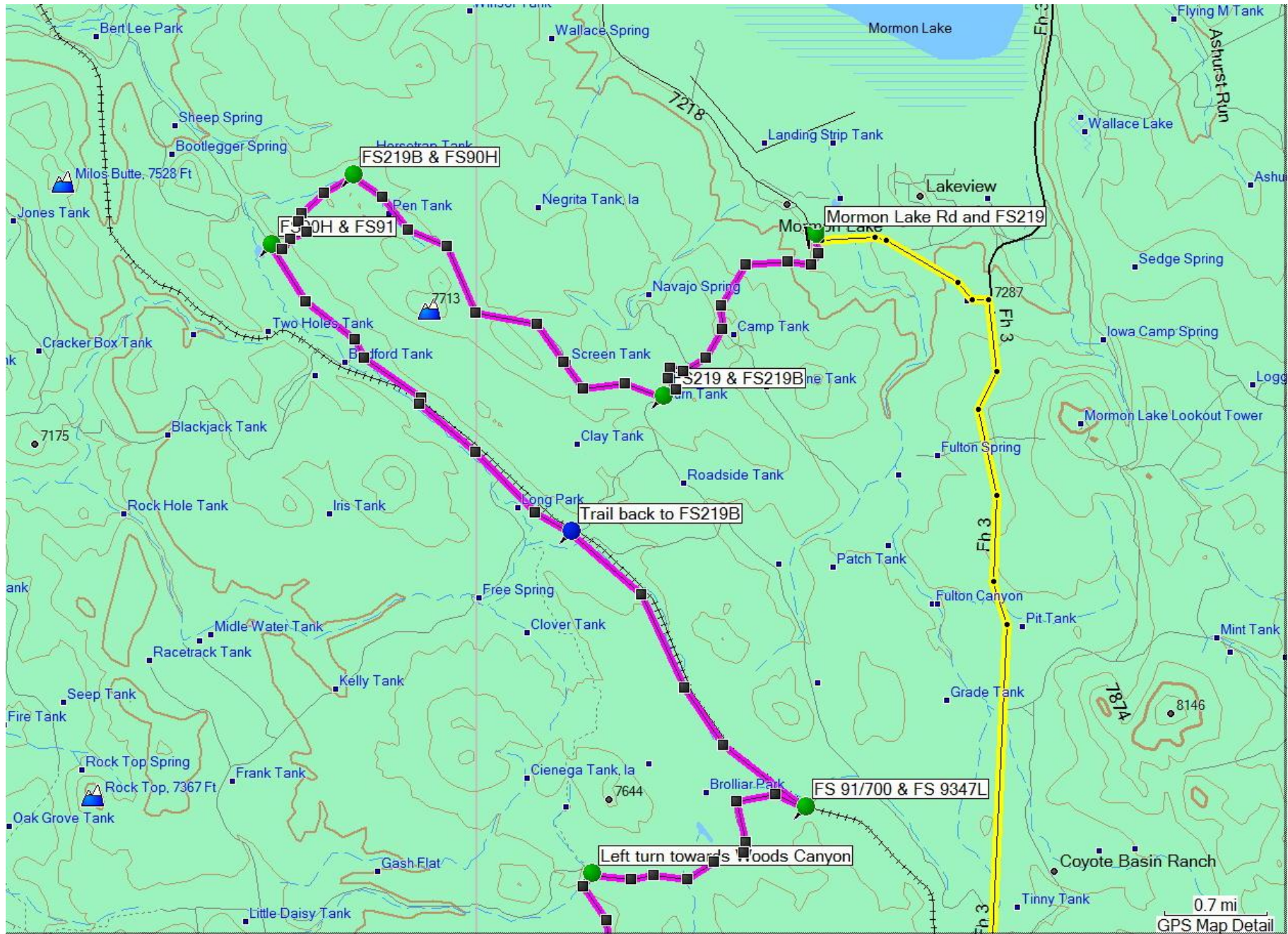


I included an alternate route, in yellow, which utilizes mostly highway. Stoneman Lake Rd. will be a well maintained gravel road. The Turnoff is at: N34 47.354 W111 26.662 or 34.78925,-111.44422

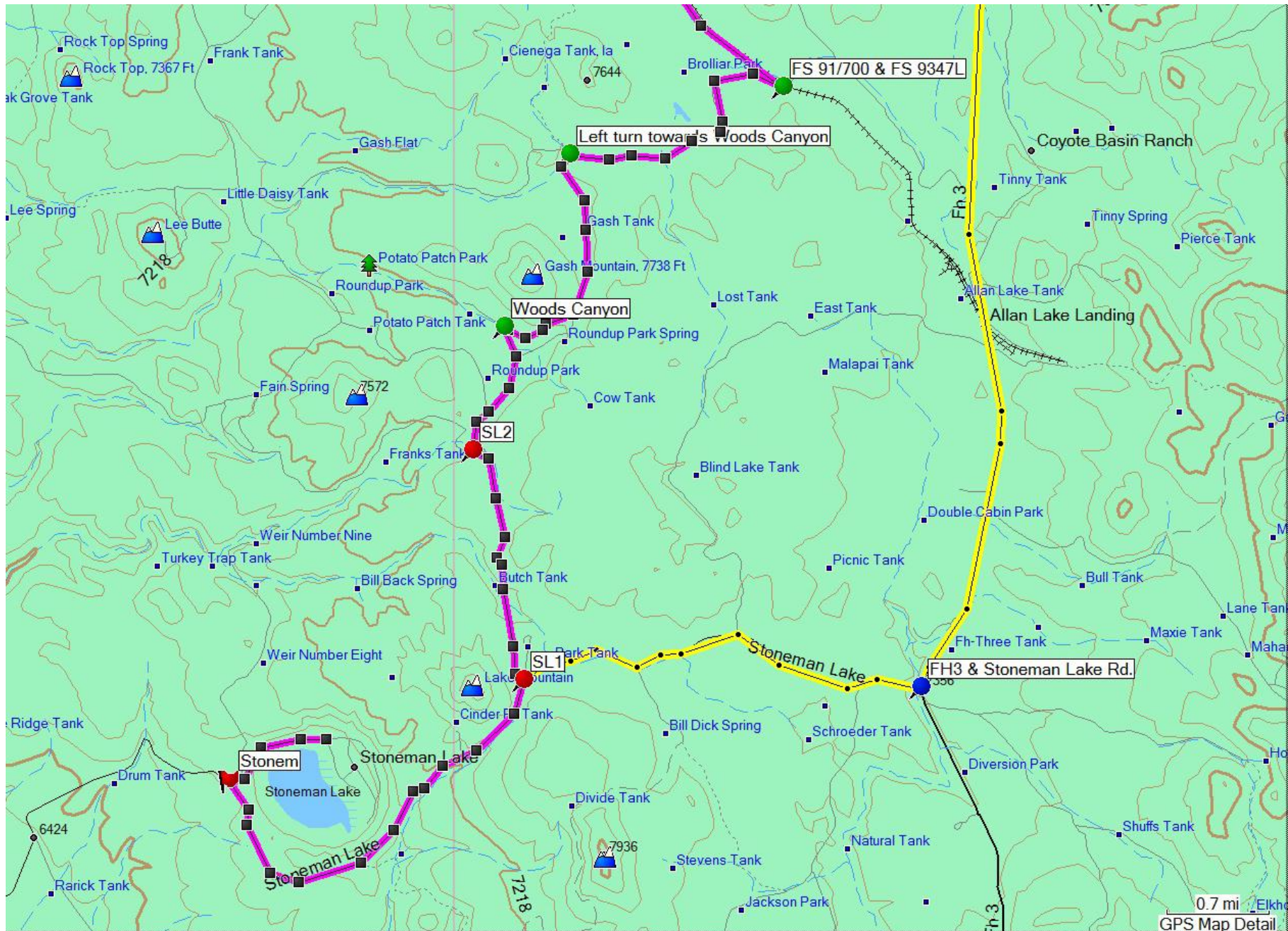


Co Rd 209 and FS219	34.904947,-111.4594	N34 54.301 W111 27.584
FS219 & FS219B	34.889222,-111.478167	N34 53.354 W111 28.691
90H 219B	34.910895,-111.513844	N34 54.668 W111 30.932
FS90H & FS91	34.904125,-111.525332	N34 54.255 W111 31.529
Trail back to FS219B	34.876109,-111.488707	N34 52.553 W111 29.360
FS91/700 & FS9473L	34.850395,-111.463424	N34 50.923 W111 27.660
Left turn towards Woods Canyon	34.842149,-111.48656	N34 50.527 W111 29.206
Woods Canyon?	34.82384,-111.49288	N34 49.497 W111 29.680
SL 2	34.812755,-111.498466	N34 48.765 W111 29.907
SL 1	34.789594,-111.492166	N34 47.395 W111 29.536
Stoneman Lake View Rd	34.779906,-111.528038	N34 46.793 W111 31.668





Section one of Stoneman Lake Route



Section two of Stoneman Lake Route